










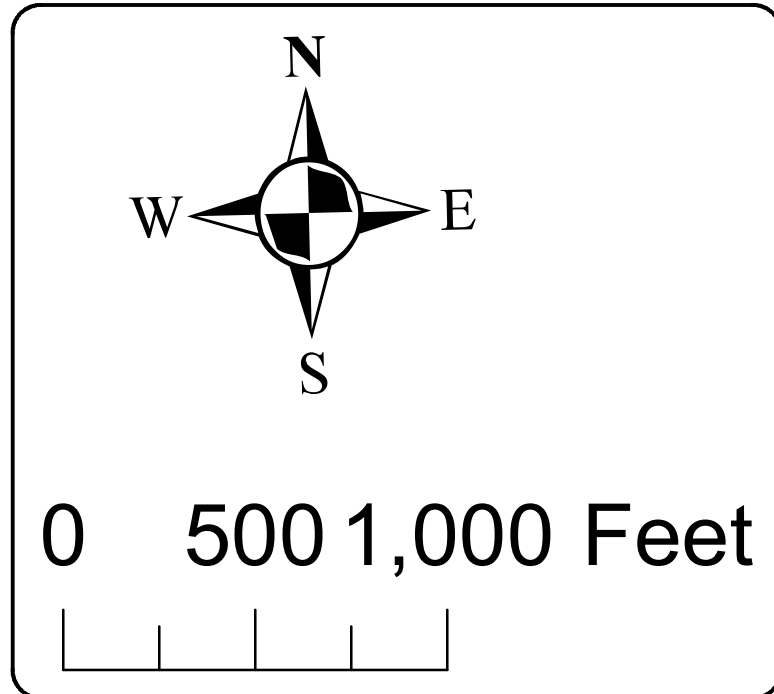
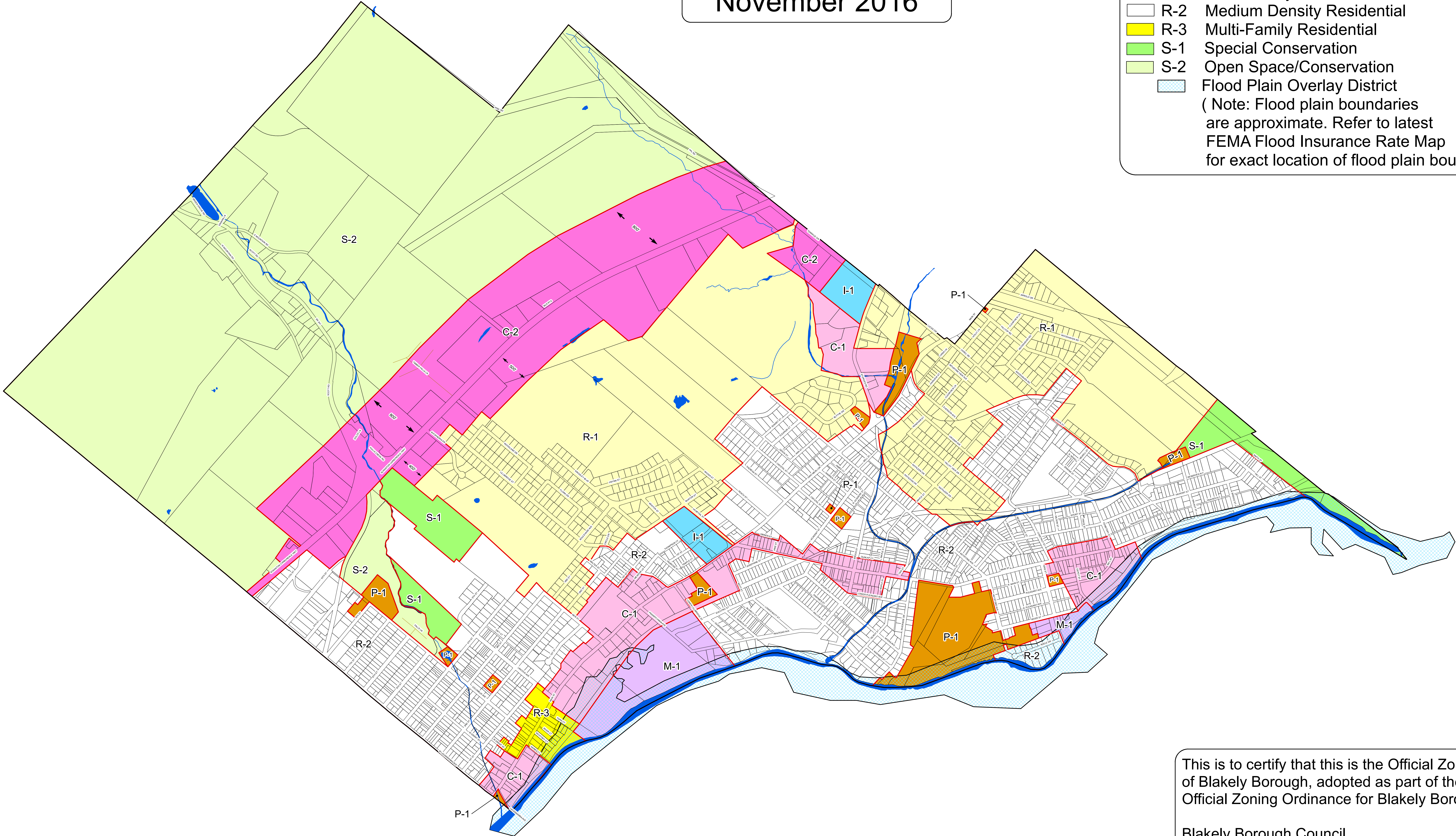


**Zoning Map
Borough of Blakely
Lackawanna County
Pennsylvania
November 2016**

Zoning Districts

	C-1	General Commercial
	C-2	Highway Commercial
	I-1	Institutional
	M-1	Manufacturing
	P-1	Public Uses
	R-1	Low Density Residential
	R-2	Medium Density Residential
	R-3	Multi-Family Residential
	S-1	Special Conservation
	S-2	Open Space/Conservation
	Flood Plain Overlay District (Note: Flood plain boundaries are approximate. Refer to latest FEMA Flood Insurance Rate Map for exact location of flood plain boundaries)	



This is to certify that this is the Official Zoning Map of Blakely Borough, adopted as part of the Official Zoning Ordinance for Blakely Borough.

Blakely Borough Council

President

Mayor

Date:

Attest: Borough Manager